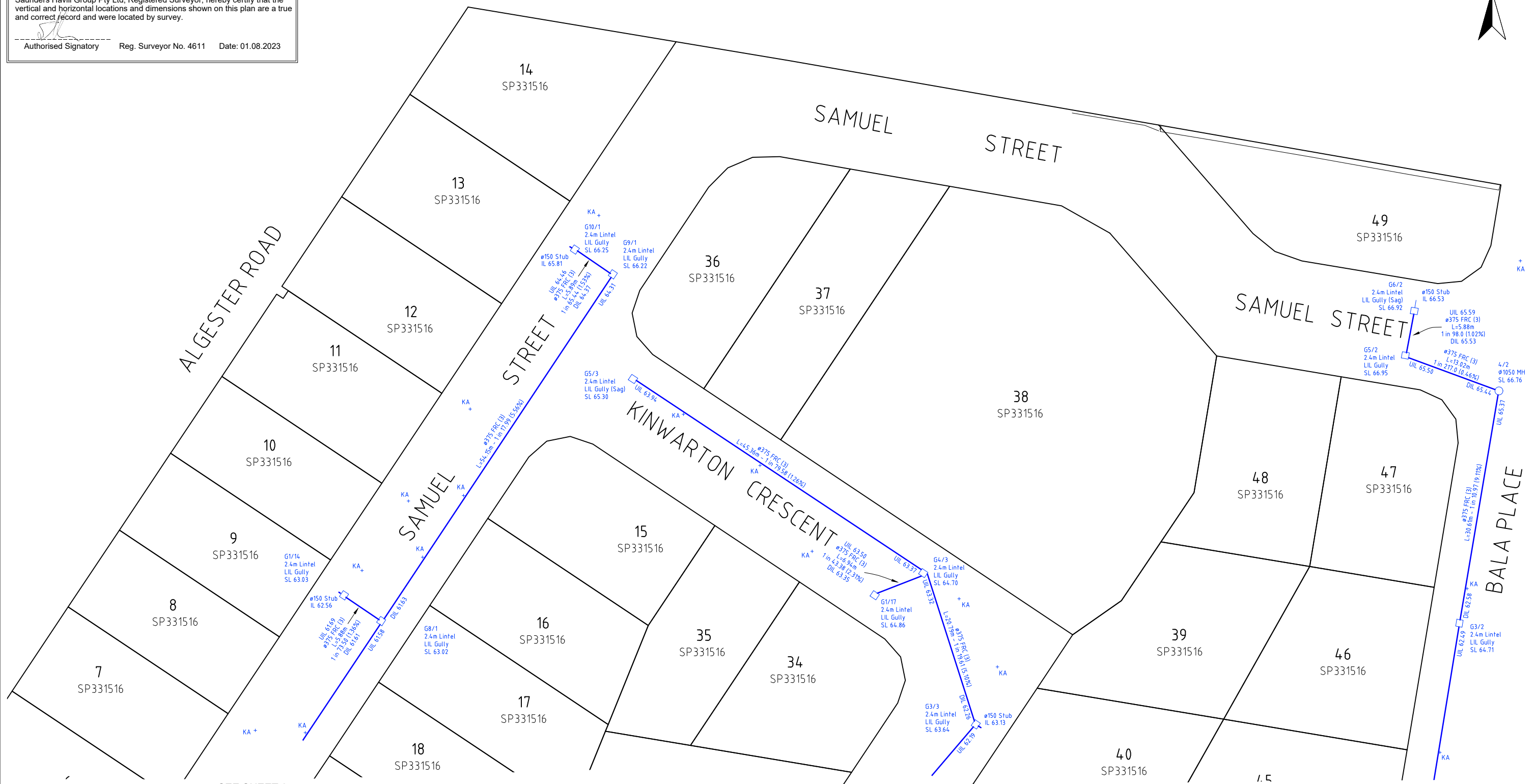


**REGISTERED SURVEYOR'S CERTIFICATION**

148 ALGESTER ROAD

Saunders Havill Group Pty Ltd, Registered Surveyor, hereby certify that the vertical and horizontal locations and dimensions shown on this plan are a true and correct record and were located by survey.

Authorised Signatory Reg. Surveyor No. 4611 Date: 01.08.2023



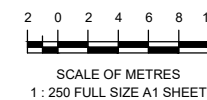
SEE SHEET 2

SEE SHEET 3

**Plan of ADAC Survey Data**

Project Name: 148 Algerger Road, Calamvale ADAC version: 5.0.1  
 Description: Subdivision Horizontal coordinates: MGA zone 56 (GDA2020)  
 Works Approval ID: 22-PNT-56223 Vertical datum: AHD derived  
 Receiver: Urban Utilities Notes: Vertical Origin: PMS9879, RL 53.445  
 Construction date: 2023-04-17 Surveyor: Saunders Havill Group (Reg ID 4611)  
 Status: As Constructed Engineer: Peakurban Pty Ltd

Note: See ADAC xml file for full attribute information



**A1**

| REV NO | DATE       | REVISION PURPOSE / DESCRIPTION | DRAWN | RPEQ | RPEQ No | INITIALS | DATE |
|--------|------------|--------------------------------|-------|------|---------|----------|------|
| A      | 05.05.2023 | Original Issue                 |       |      |         |          |      |

|          |    |            |
|----------|----|------------|
| DRAWN    | CM | 05.05.2023 |
| CHECKED  | NC | 01.08.2023 |
| APPROVED |    |            |

**SH saunders havill group**  
 Saunders Havill Group Pty Ltd ABN 54 144 592 540  
 head office 9 Thompson St Bowen Hills Q 4006  
 phone 090 439 5146 www.saundershavill.com  
 ■ surveying ■ town planning ■ urban design ■ environmental management ■ landscape architecture

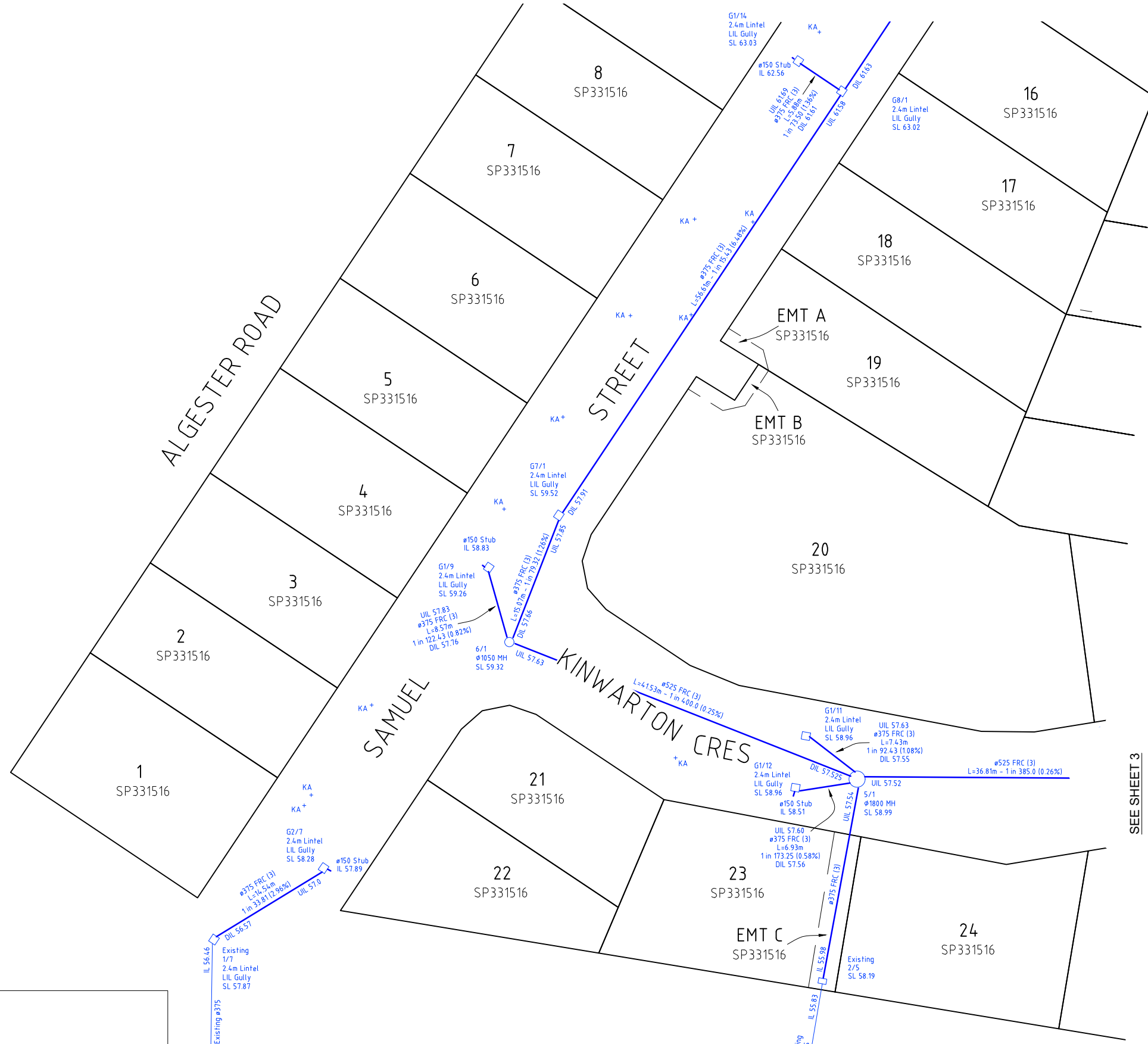
**SUNVALE**  
 CALAMVALE

**148 ALGESTER ROAD  
 CALAMVALE**  
**PLAN OF ADAC SURVEY DATA  
 STORMWATER DRAINAGE 22-PNT-56223**

| DRAWING STATUS        | REV. |
|-----------------------|------|
| <b>AS CONSTRUCTED</b> | A    |
| SHEET 1 OF 3 SHEETS   |      |
| DRAWING NO.           |      |

Drawing No: 10965 S 06 AC A

SEE SHEET 1



SEE SHEET 3

**REGISTERED SURVEYOR'S CERTIFICATION**

148 ALGESTER ROAD

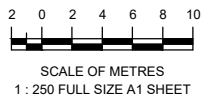
Saunders Havill Group Pty Ltd, Registered Surveyor, hereby certify that the vertical and horizontal locations and dimensions shown on this plan are a true and correct record and were located by survey.

Authorised Signatory Reg. Surveyor No. 4611 Date: 01.08.2023

**Plan of ADAC Survey Data**

Project Name: 148 Algester Road, Calamvale ADAC version: 5.0.1  
 Description: Subdivision Horizontal coordinates: MGA zone 56 (GDA2020)  
 Works Approval ID: 22-PNT-56223 Vertical datum: AHD derived  
 Receiver: Urban Utilities Notes: Vertical Origin: PMS9879, RL 53.445  
 Construction date: 2023-04-17 Surveyor: Saunders Havill Group (Reg ID 4611)  
 Status: As Constructed Engineer: Peakurban Pty Ltd

Note: See ADAC xml file for full attribute information



A1

| REV NO | DATE       | REVISION PURPOSE / DESCRIPTION | DRAWN | RPEQ | RPEQ No | INITIALS | DATE |
|--------|------------|--------------------------------|-------|------|---------|----------|------|
| A      | 05.05.2023 | Original Issue                 |       |      |         |          |      |

|          |    |            |
|----------|----|------------|
| DRAWN    | CM | 05.05.2023 |
| CHECKED  | NC | 01.08.2023 |
| APPROVED |    |            |

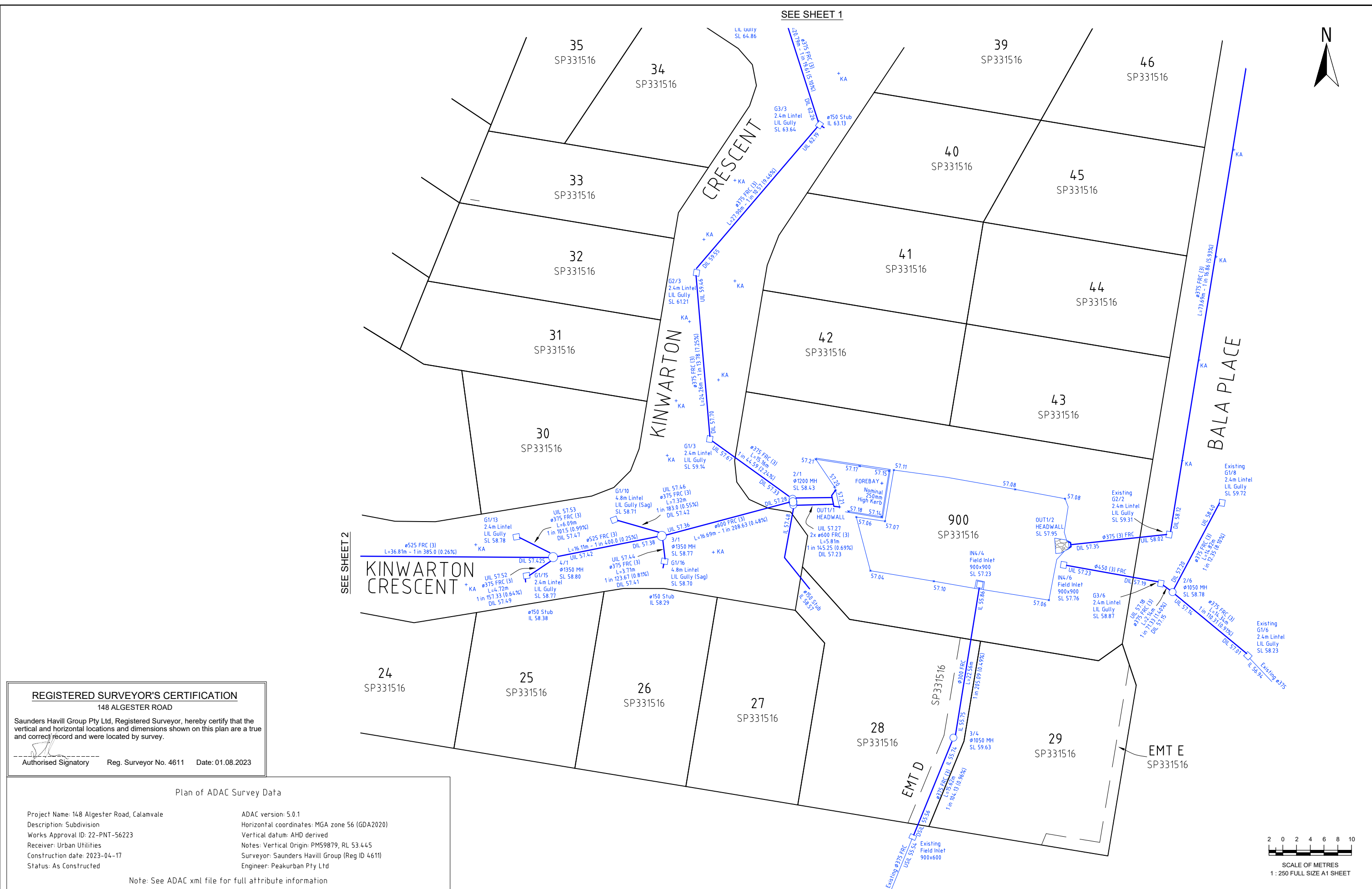
**SH saunders havill group**  
 Saunders Havill Group Pty Ltd ABN 54 144 592 540  
 Brisbane QLD 4006  
 head office 9 Thompson St Bowen Hills QLD 4006  
 phone 080 633 SHG web www.saundershavill.com  
 ■ surveying ■ town planning ■ urban design ■ environmental management ■ landscape architecture

Drawing No: 10965 S 06 AC A

**SUNVALE**  
 CALAMVALE

148 ALGESTER ROAD  
 CALAMVALE  
 PLAN OF ADAC SURVEY DATA  
 STORMWATER DRAINAGE 22-PNT-56223

DRAWING STATUS  
**AS CONSTRUCTED**  
 SHEET 2 OF 3 SHEETS  
 DRAWING NO. REV. A



**REGISTERED SURVEYOR'S CERTIFICATION**  
 148 ALGESTER ROAD  
 Saunders Havill Group Pty Ltd, Registered Surveyor, hereby certify that the vertical and horizontal locations and dimensions shown on this plan are a true and correct record and were located by survey.  
 Authorised Signatory Reg. Surveyor No. 4611 Date: 01.08.2023

**Plan of ADAC Survey Data**

|  |   |
|--|---|
| Project Name: 148 Algester Road, Calamvale | ADAC version: 5.0.1                           |
| Description: Subdivision                   | Horizontal coordinates: MGA zone 56 (GDA2020) |
| Works Approval ID: 22-PNT-56223            | Vertical datum: AHD derived                   |
| Receiver: Urban Utilities                  | Notes: Vertical Origin: PMS9879, RL 53.445    |
| Construction date: 2023-04-17              | Surveyor: Saunders Havill Group (Reg ID 4611) |
| Status: As Constructed                     | Engineer: Peakurban Pty Ltd                   |

Note: See ADAC xml file for full attribute information

|    |  |  |  |  |  |  |  |
|----|--|--|--|--|--|--|--|
| A1 |  |  |  |  |  |  |  |
|    |  |  |  |  |  |  |  |
|    |  |  |  |  |  |  |  |
|    |  |  |  |  |  |  |  |

|          |    |            |
|----------|----|------------|
| DRAWN    | CM | 05.05.2023 |
| CHECKED  | NC | 01.08.2023 |
| APPROVED |    |            |

**saunders havill group**  
 Saunders Havill Group Pty Ltd ABN 24 144 592 540  
 head office 9 Thompson St Bowen Hills Q 4006  
 phone: 090 423 5142 web: www.saundershavill.com

**SUNVALE**  
 CALAMVALE

**148 ALGESTER ROAD CALAMVALE**  
**PLAN OF ADAC SURVEY DATA**  
**STORMWATER DRAINAGE 22-PNT-56223**

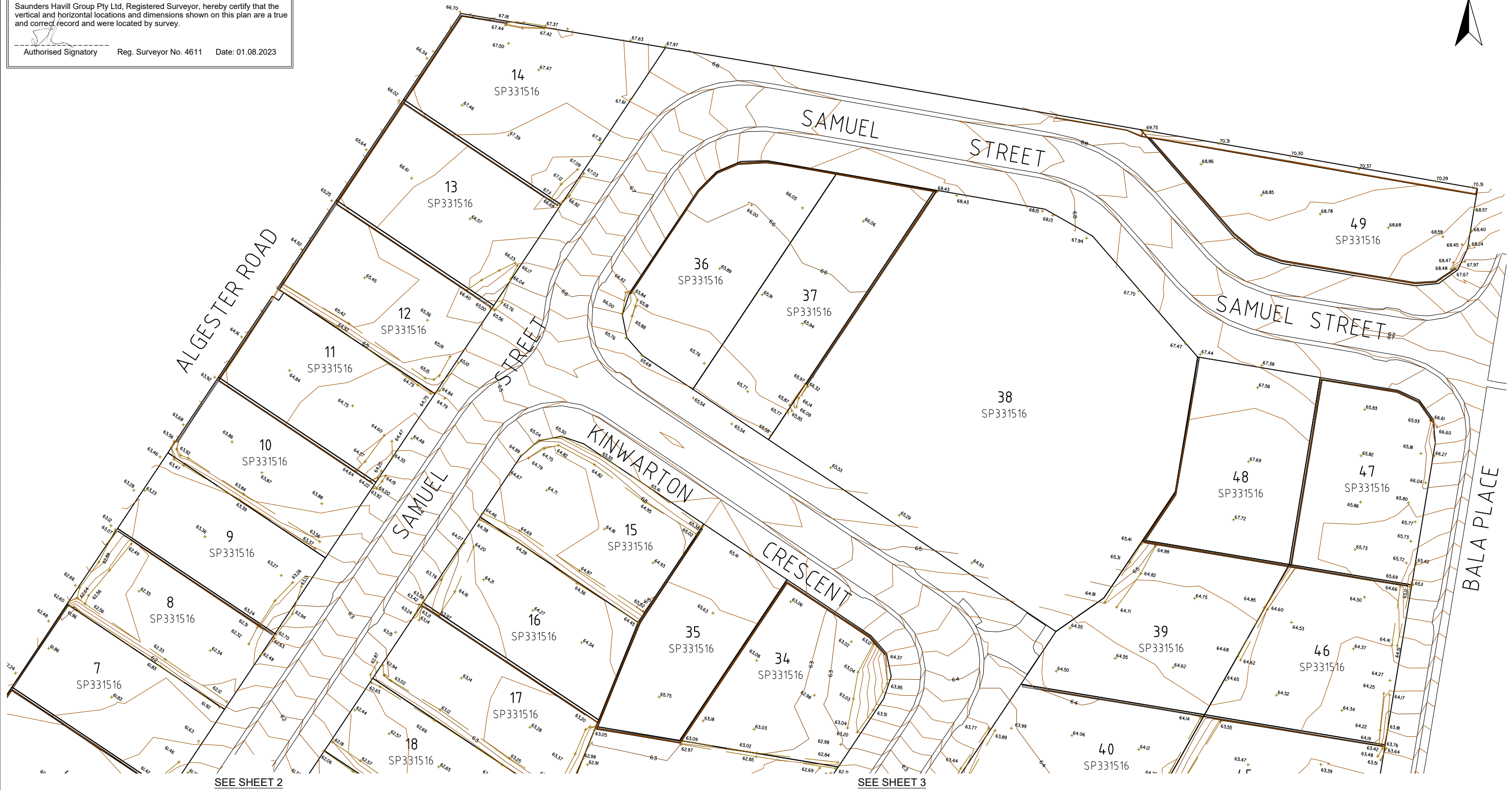
|   |      |
|---|------|
| DRAWING STATUS<br><b>AS CONSTRUCTED</b> |      |
| SHEET 3 OF 3 SHEETS                     |      |
| DRAWING NO.                             | REV. |
|   | A    |

**REGISTERED SURVEYOR'S CERTIFICATION**

148 ALGESTER ROAD

Saunders Havill Group Pty Ltd, Registered Surveyor, hereby certify that the vertical and horizontal locations and dimensions shown on this plan are a true and correct record and were located by survey.

Authorised Signatory \_\_\_\_\_ Reg. Surveyor No. 4611 Date: 01.08.2023

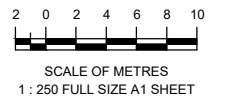


**Plan of ADAC Survey Data**

Project Name: 148 Algester Road, Calamvale  
 Description: Subdivision  
 Works Approval ID: 22-PNT-56223  
 Receiver: Urban Utilities  
 Construction date: 2023-04-17  
 Status: As Constructed

ADAC version: 5.0.1  
 Horizontal coordinates: MGA zone 56 (GDA2020)  
 Vertical datum: AHD derived  
 Notes: Vertical Origin: PMS9879, RL 53.445  
 Surveyor: Saunders Havill Group (Reg ID 4611)  
 Engineer: Peakurban Pty Ltd

Note: See ADAC xml file for full attribute information



**A1**

| REV NO | DATE       | REVISION PURPOSE / DESCRIPTION | DRAWN | RPEQ | RPEQ No |
|--------|------------|--------------------------------|-------|------|---------|
| A      | 05.05.2023 | Original Issue                 |       |      |         |

| DRAWN    | CM | 05.05.2023 |
|----------|----|------------|
| CHECKED  | NC | 01.08.2023 |
| APPROVED |    |            |
|          |    |            |

**SH saunders havill group**

Saunders Havill Group Pty Ltd ABN 24 144 572 540  
 head office 9 Thompson St Bowen Hills Q 4006  
 phone: 090 433 5142 web: www.saundershavill.com

■ surveying ■ town planning ■ urban design ■ environmental management ■ landscape architecture

Drawing No: 10965 S 06 AC A

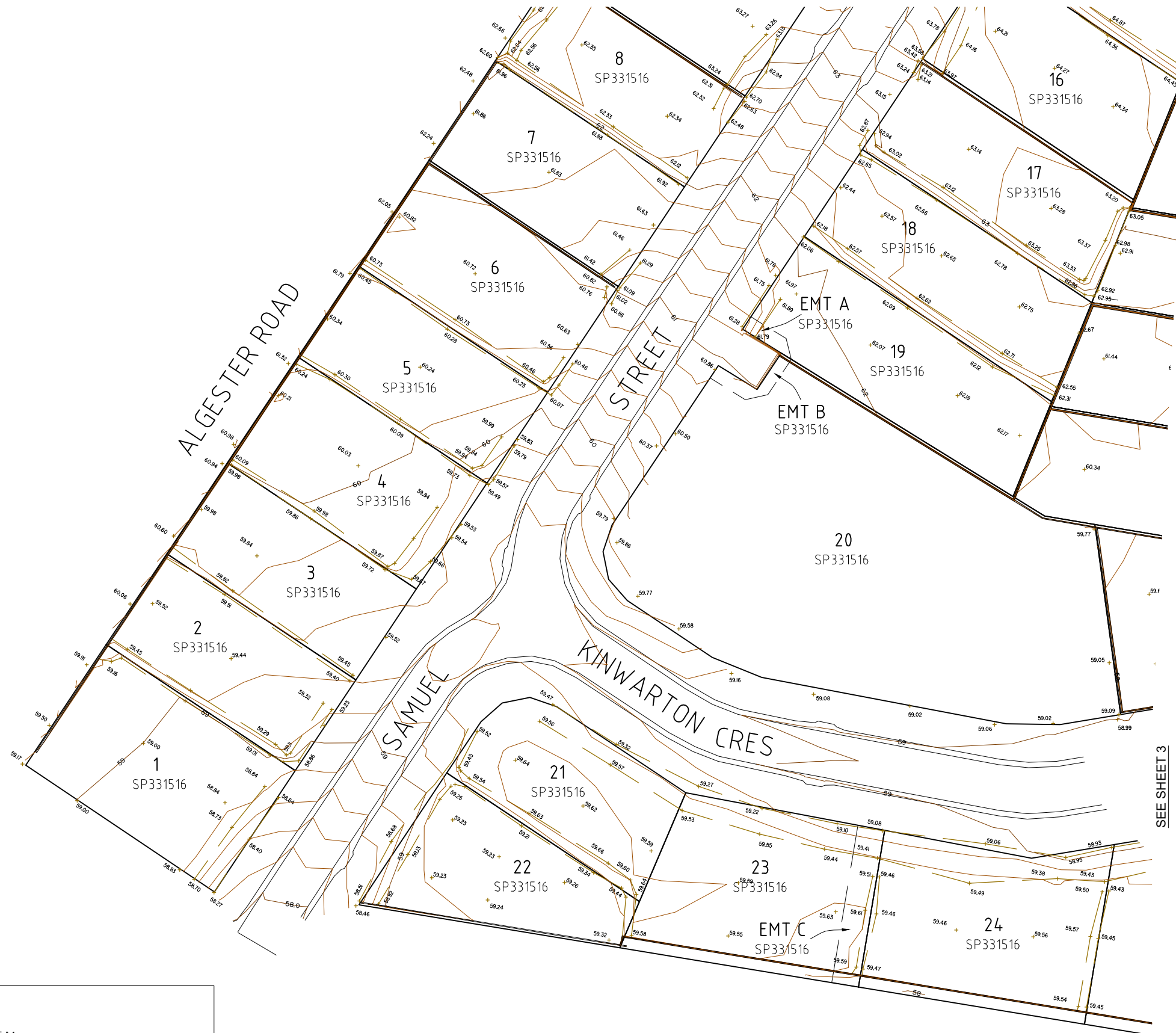
**SUNVALE**  
CALAMVALE

**148 ALGESTER ROAD  
CALAMVALE**

**PLAN OF ADAC SURVEY DATA  
LOT GRADES 22-PNT-56223**

|   |           |
|---|-----------|
| DRAWING STATUS<br><b>AS CONSTRUCTED</b> |           |
| SHEET 1 OF 3 SHEETS                     |           |
| DRAWING NO.                             | REV.<br>A |

SEE SHEET 1



SEE SHEET 3

**REGISTERED SURVEYOR'S CERTIFICATION**

148 ALGESTER ROAD

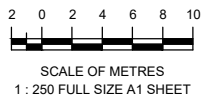
Saunders Havill Group Pty Ltd, Registered Surveyor, hereby certify that the vertical and horizontal locations and dimensions shown on this plan are a true and correct record and were located by survey.

Authorised Signatory Reg. Surveyor No. 4611 Date: 01.08.2023

**Plan of ADAC Survey Data**

|  |   |
|--|---|
| Project Name: 148 Algester Road, Calamvale | ADAC version: 5.0.1                           |
| Description: Subdivision                   | Horizontal coordinates: MGA zone 56 (GDA2020) |
| Works Approval ID: 22-PNT-56223            | Vertical datum: AHD derived                   |
| Receiver: Urban Utilities                  | Notes: Vertical Origin: PMS9879, RL 53.445    |
| Construction date: 2023-04-17              | Surveyor: Saunders Havill Group (Reg ID 4611) |
| Status: As Constructed                     | Engineer: Peakurban Pty Ltd                   |

Note: See ADAC xml file for full attribute information



**A1**

| REV NO | DATE       | REVISION PURPOSE / DESCRIPTION | DRAWN | RPEQ | RPEQ No |
|--------|------------|--------------------------------|-------|------|---------|
| A      | 05.05.2023 | Original Issue                 |       |      |         |

|          |    |            |
|----------|----|------------|
| DRAWN    | CM | 05.05.2023 |
| CHECKED  | NC | 01.08.2023 |
| APPROVED |    |            |

**SH saunders havill group**  
 Saunders Havill Group Pty Ltd ABN 54 144 572 540  
 head office 9 Thompson St Bowen Hills Q 4006  
 phone: 0900 633 516 web: www.saundershavill.com  
 ■ surveying ■ town planning ■ urban design ■ environmental management ■ landscape architecture

Drawing No: 10965 S 06 AC A

**SUNVALE**  
CALAMVALE

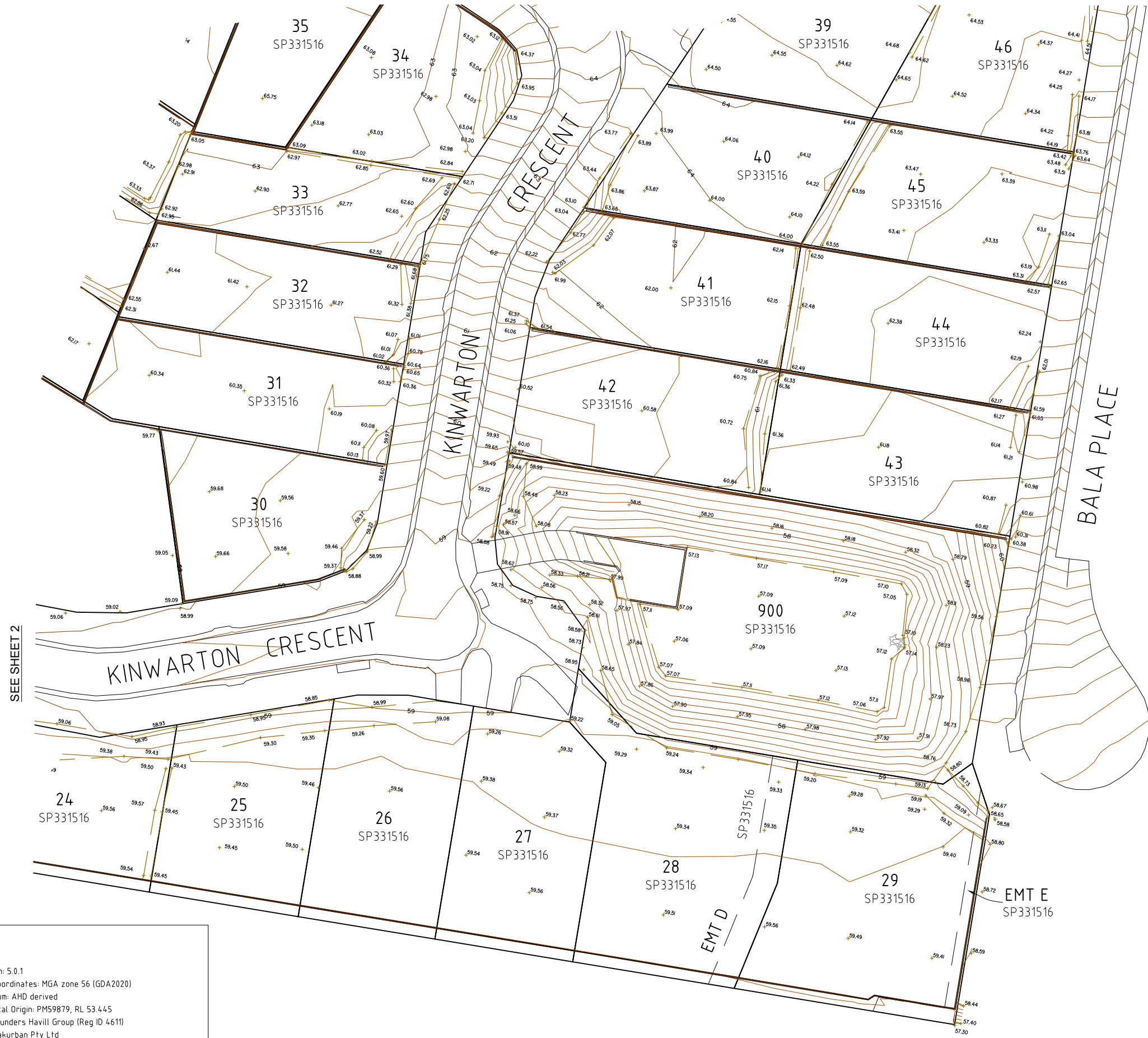
**148 ALGESTER ROAD CALAMVALE**  
**PLAN OF ADAC SURVEY DATA**  
**LOT GRADES 22-PNT-56223**

DRAWING STATUS  
**AS CONSTRUCTED**

SHEET 2 OF 3 SHEETS

|             |      |
|-------------|------|
| DRAWING NO. | REV. |
|             | A    |

SEE SHEET 1



SEE SHEET 2

**REGISTERED SURVEYOR'S CERTIFICATION**

148 ALGESTER ROAD

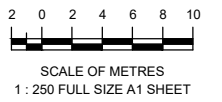
Saunders Havill Group Pty Ltd, Registered Surveyor, hereby certify that the vertical and horizontal locations and dimensions shown on this plan are a true and correct record and were located by survey.

Authorised Signatory Reg. Surveyor No. 4611 Date: 01.08.2023

**Plan of ADAC Survey Data**

|  |   |
|--|---|
| Project Name: 148 Algester Road, Calamvale | ADAC version: 5.0.1                           |
| Description: Subdivision                   | Horizontal coordinates: MGA zone 56 (GDA2020) |
| Works Approval ID: 22-PNT-56223            | Vertical datum: AHD derived                   |
| Receiver: Urban Utilities                  | Notes: Vertical Origin: PMS9879, RL 53.445    |
| Construction date: 2023-04-17              | Surveyor: Saunders Havill Group (Reg ID 4611) |
| Status: As Constructed                     | Engineer: Peakurban Pty Ltd                   |

Note: See ADAC xml file for full attribute information



**A1**

| REV NO | DATE       | REVISION PURPOSE / DESCRIPTION | DRAWN | RPEQ | RPEQ No |
|--------|------------|--------------------------------|-------|------|---------|
| A      | 05.05.2023 | Original Issue                 |       |      |         |

| DRAWN    | CM | 05.05.2023 |
|----------|----|------------|
| CHECKED  | NC | 01.08.2023 |
| APPROVED |    |            |
|          |    |            |

**SH saunders havill group**  
 Saunders Havill Group Pty Ltd ABN 24 144 572 540  
 head office 9 Thompson St Bowen Hills Q 4006  
 phone 090 423 5142 web www.saundershavill.com  
 ■ surveying ■ town planning ■ urban design ■ environmental management ■ landscape architecture

Drawing No: 10965 S 06 AC A

**SUNVALE**  
CALAMVALE

148 ALGESTER ROAD  
CALAMVALE  
PLAN OF ADAC SURVEY DATA  
LOT GRADES 22-PNT-56223

|   |      |
|---|------|
| DRAWING STATUS<br><b>AS CONSTRUCTED</b> |      |
| SHEET 3 OF 3 SHEETS                     |      |
| DRAWING NO.                             | REV. |
|   | A    |