

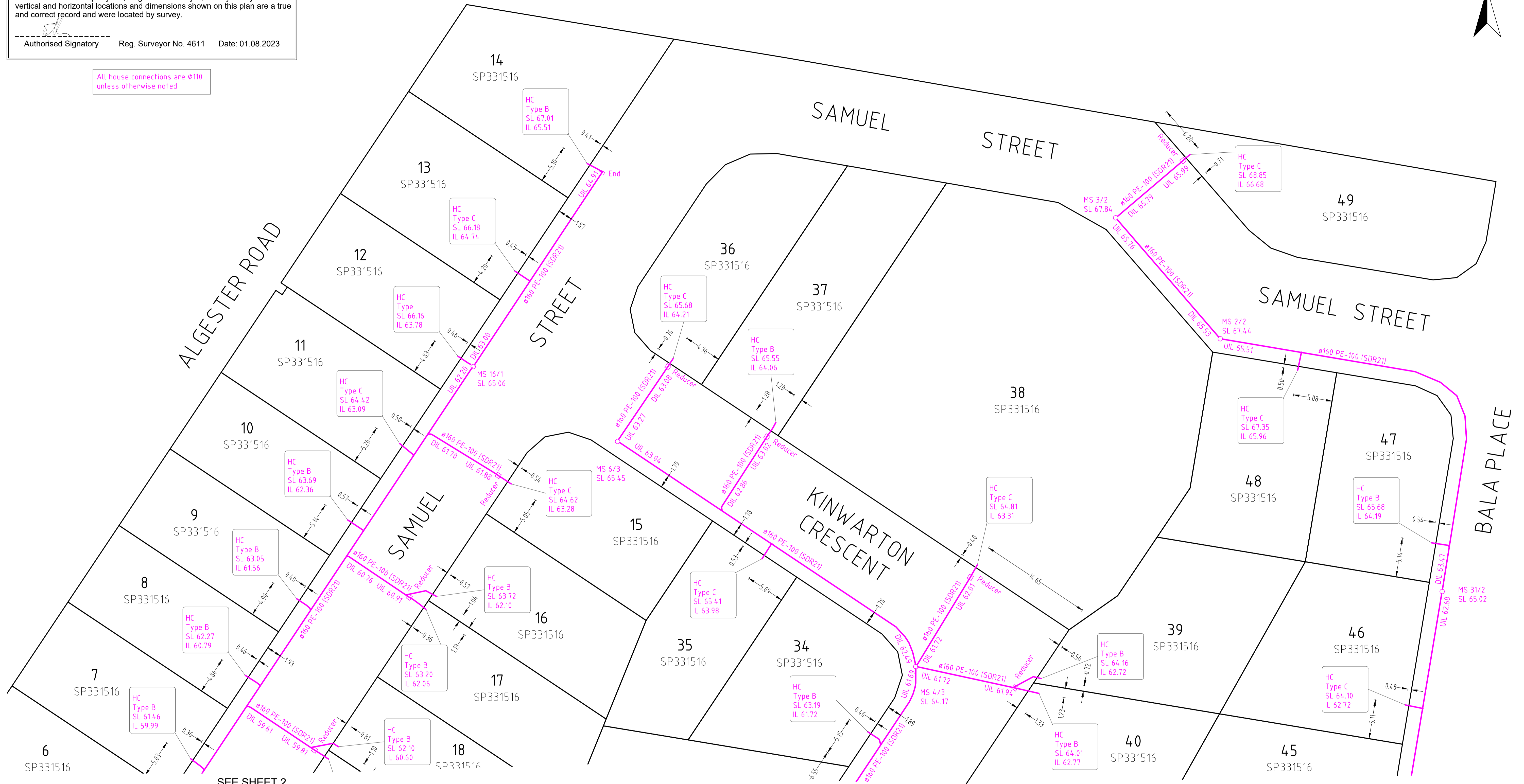
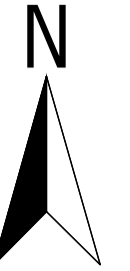
REGISTERED SURVEYOR'S CERTIFICATION

148 ALGESTER ROAD

Saunders Havill Group Pty Ltd, Registered Surveyor, hereby certify that the vertical and horizontal locations and dimensions shown on this plan are a true and correct record and were located by survey.

Authorised Signatory Reg. Surveyor No. 4611 Date: 01.08.2023

All house connections are $\phi 110$ unless otherwise noted.



SEE SHEET 2

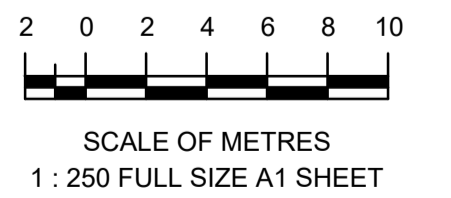
SEE SHEET 3

Plan of ADAC Survey Data

Project Name: 148 Algester Road, Calamvale
 Description: Subdivision
 Works Approval ID: 22-PNT-56223
 Receiver: Urban Utilities
 Construction date: 2023-04-17
 Status: As Constructed

ADAC version: 5.0.1
 Horizontal coordinates: MGA zone 56 (GDA2020)
 Vertical datum: AHD derived
 Notes: Vertical Origin: PMS9879, RL 53.445
 Surveyor: Saunders Havill Group (Reg ID 4611)
 Engineer: Peakurban Pty Ltd

Note: See ADAC xml file for full attribute information



A1

REV NO	DATE	REVISION PURPOSE / DESCRIPTION	DRAWN	RPEQ	RPEQ No
A	27.04.2023	Original Issue			

DRAWN	CM	DATE
CHECKED	NC	01.08.2023
APPROVED		

SH saunders havill group
 Saunders Havill Group Pty Ltd ABN 64 164 972 949
 Brisbane • Springfield
 head office 9 Thompson St Bowen Hills Q 4006
 phone 1800 623 516 web www.saundershavill.com
 • surveying • town planning • urban design • environmental management • landscape architecture

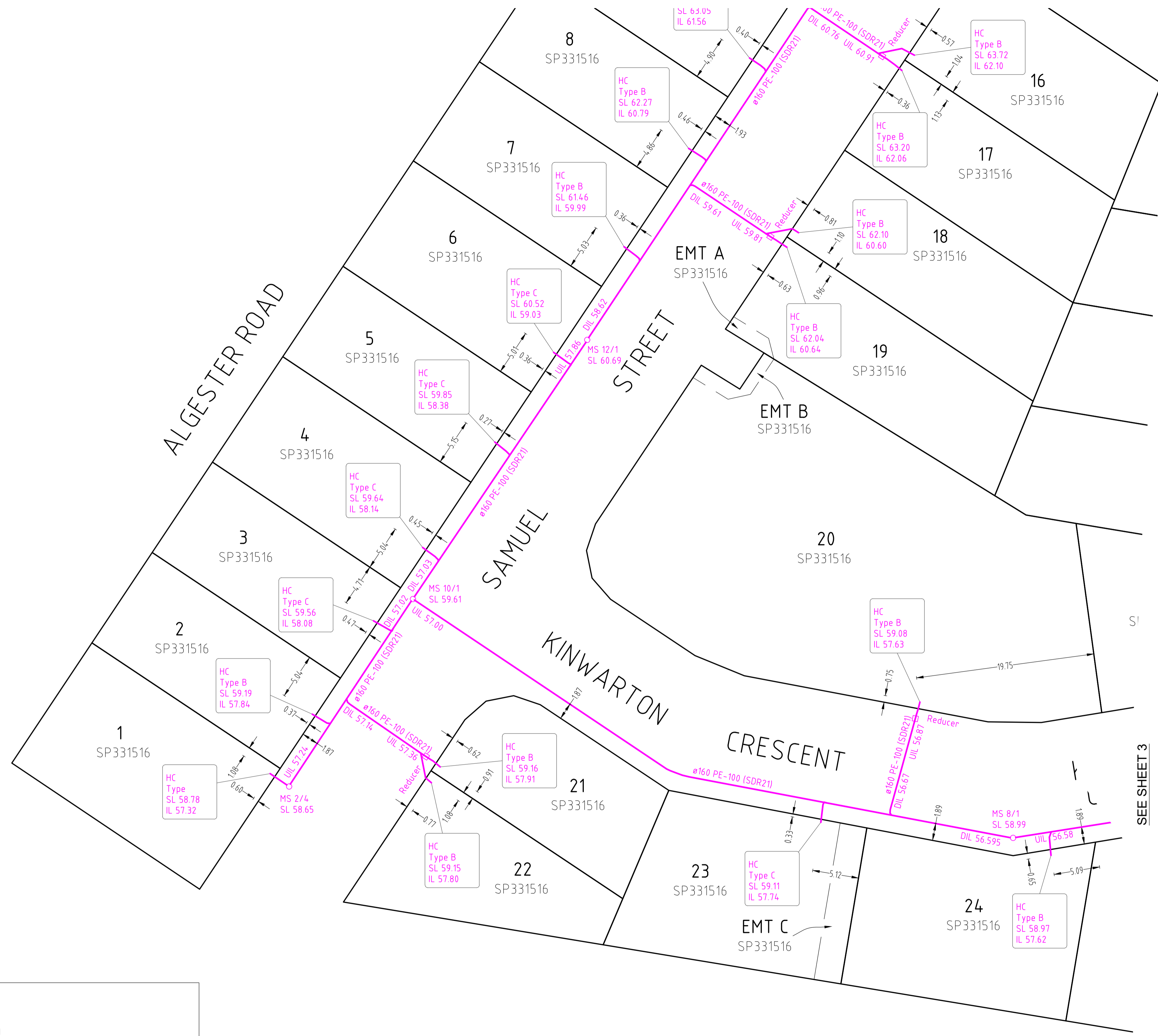


148 ALGESTER ROAD
 CALAMVALE
 PLAN OF ADAC SURVEY DATA
 SEWERAGE RETICULATION 22-PNT-56223

DRAWING STATUS	
AS CONSTRUCTED	
SHEET 1 OF 3 SHEETS	
DRAWING NO.	REV.
	A

Drawing No: 10965 S 05 AC A

SEE SHEET 1



All house connections are #110 unless otherwise noted.

REGISTERED SURVEYOR'S CERTIFICATION
 148 ALGERSTER ROAD

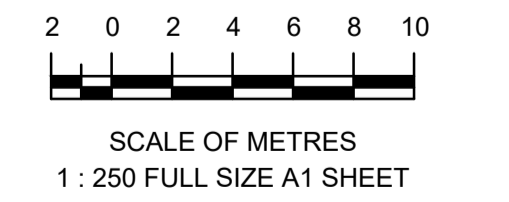
Saunders Havill Group Pty Ltd, Registered Surveyor, hereby certify that the vertical and horizontal locations and dimensions shown on this plan are a true and correct record and were located by survey.

Authorised Signatory _____ Reg. Surveyor No. 4611 Date: 01.08.2023

Plan of ADAC Survey Data

Project Name: 148 Algerster Road, Calamvale ADAC version: 5.0.1
 Description: Subdivision Horizontal coordinates: MGA zone 56 (GDA2020)
 Works Approval ID: 22-PNT-56223 Vertical datum: AHD derived
 Receiver: Urban Utilities Notes: Vertical Origin: PMS9879, RL 53.445
 Construction date: 2023-04-17 Surveyor: Saunders Havill Group (Reg ID 4611)
 Status: As Constructed Engineer: Peakurban Pty Ltd

Note: See ADAC xml file for full attribute information



A1

REV NO	DATE	REVISION PURPOSE / DESCRIPTION	DRAWN	RPEQ	RPEQ No
A	27.04.2023	Original Issue			

DRAWN	CM	27.04.2023
CHECKED	NC	01.08.2023
APPROVED		

saunders havill group
 Saunders Havill Group Pty Ltd ABN 64 164 972 949 Brisbane - Springfield
 head office 9 Thompson St Bowen Hills Q 4006
 phone 1800 623 516 web www.saundershavill.com
 ■ surveying ■ town planning ■ urban design ■ environmental management ■ landscape architecture

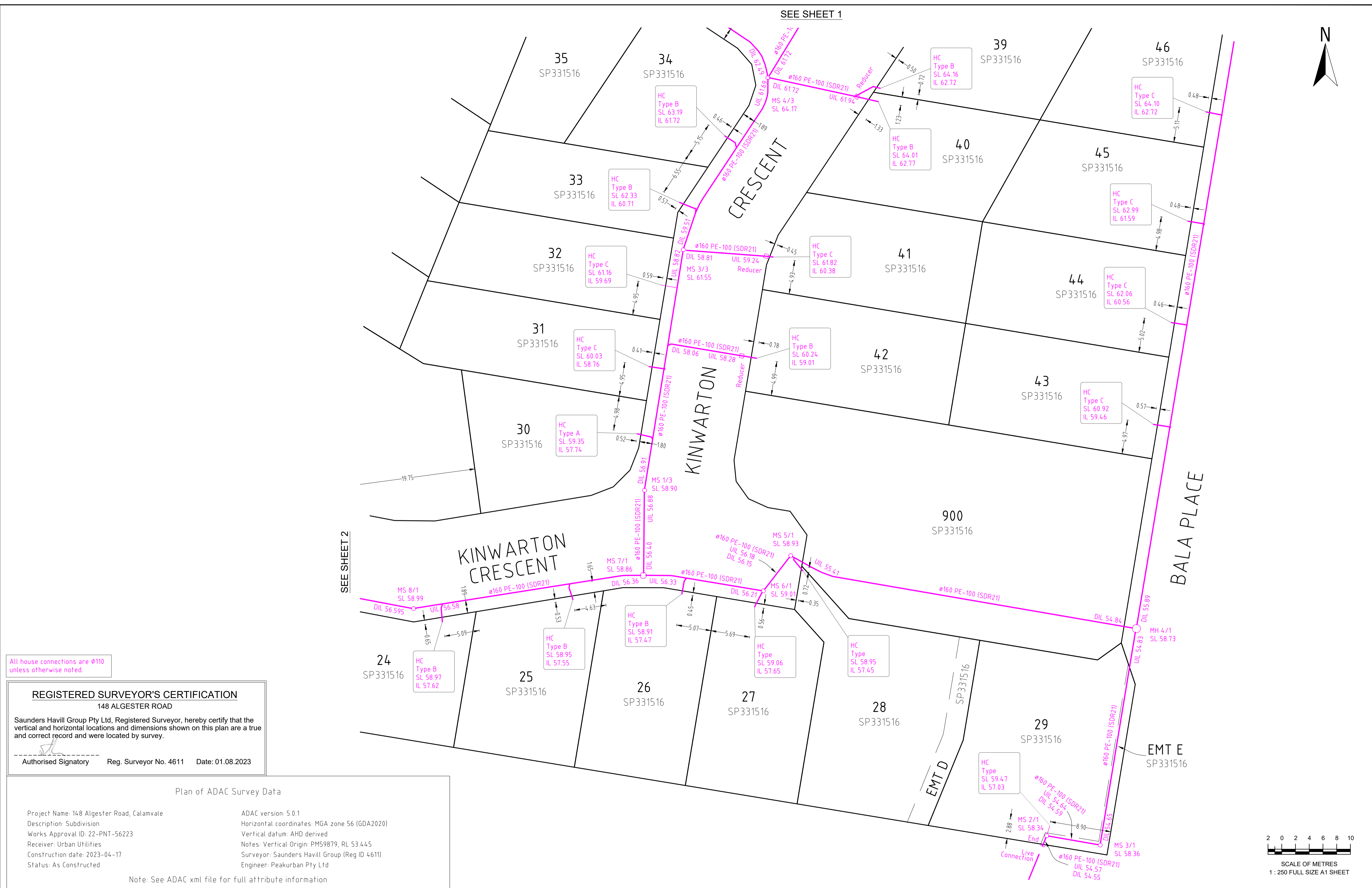
Drawing No: 10965 S 05 AC A



148 ALGERSTER ROAD
 CALAMVALE

PLAN OF ADAC SURVEY DATA
 SEWERAGE RETICULATION 22-PNT-56223

DRAWING STATUS AS CONSTRUCTED	
SHEET 2 OF 3 SHEETS	
DRAWING NO.	REV. A



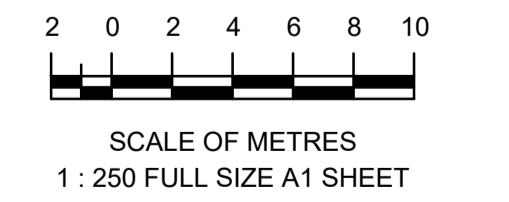
All house connections are $\phi 110$ unless otherwise noted.

REGISTERED SURVEYOR'S CERTIFICATION
 148 ALGESTER ROAD
 Saunders Havill Group Pty Ltd, Registered Surveyor, hereby certify that the vertical and horizontal locations and dimensions shown on this plan are a true and correct record and were located by survey.
 Authorised Signatory Reg. Surveyor No. 4611 Date: 01.08.2023

Plan of ADAC Survey Data

Project Name: 148 Algester Road, Calamvale	ADAC version: 5.0.1
Description: Subdivision	Horizontal coordinates: MGA zone 56 (GDA2020)
Works Approval ID: 22-PNT-56223	Vertical datum: AHD derived
Receiver: Urban Utilities	Notes: Vertical Origin: PMS9879, RL 53.445
Construction date: 2023-04-17	Surveyor: Saunders Havill Group (Reg ID 4611)
Status: As Constructed	Engineer: Peakurban Pty Ltd

Note: See ADAC xml file for full attribute information



A1									
	A	27.04.2023	Original Issue						
	REV NO	DATE	REVISION PURPOSE / DESCRIPTION	DRAWN	RPEQ	RPEQ No	INITIALS	DATE	

DRAWN	CM	27.04.2023
CHECKED	NC	01.08.2023
APPROVED		

saunders havill group
 Saunders Havill Group Pty Ltd ABN 24 164 972 940
 Brisbane • Springfield
 head office 9 Thompson St Bowen Hills Q 4006
 phone 1800 423 SHG web www.saundershavill.com
 ■ surveying ■ town planning ■ urban design ■ environmental management ■ landscape architecture
 Drawing No: 10965 S 05 AC A



**148 ALGESTER ROAD
 CALAMVALE**
**PLAN OF ADAC SURVEY DATA
 SEWERAGE RETICULATION 22-PNT-56223**

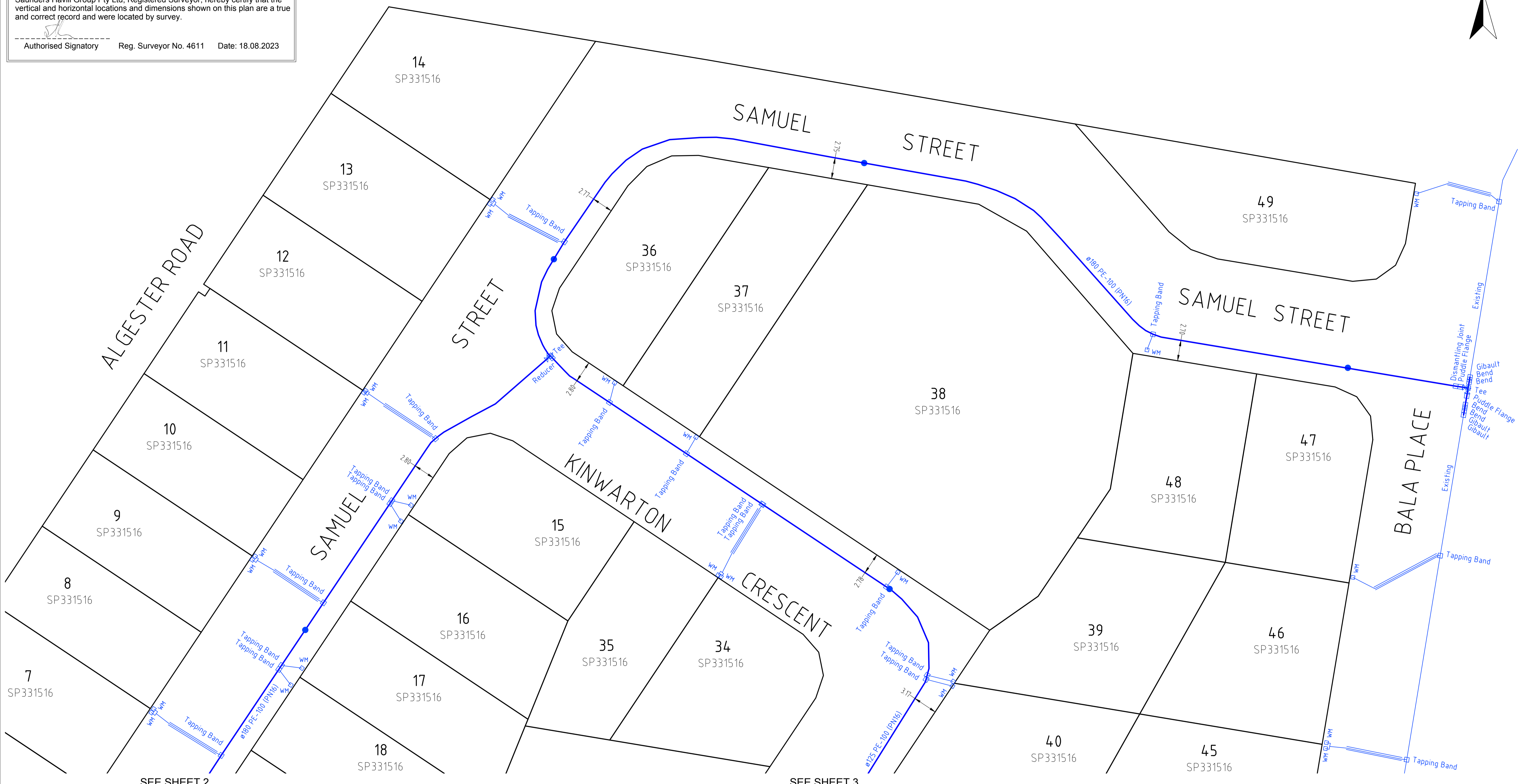
DRAWING STATUS AS CONSTRUCTED	
SHEET 3 OF 3 SHEETS	
DRAWING NO.	REV.
	A

REGISTERED SURVEYOR'S CERTIFICATION

148 ALGESTER ROAD

Saunders Havill Group Pty Ltd, Registered Surveyor, hereby certify that the vertical and horizontal locations and dimensions shown on this plan are a true and correct record and were located by survey.

Authorised Signatory _____ Reg. Surveyor No. 4611 Date: 18.08.2023



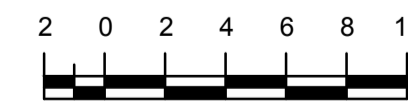
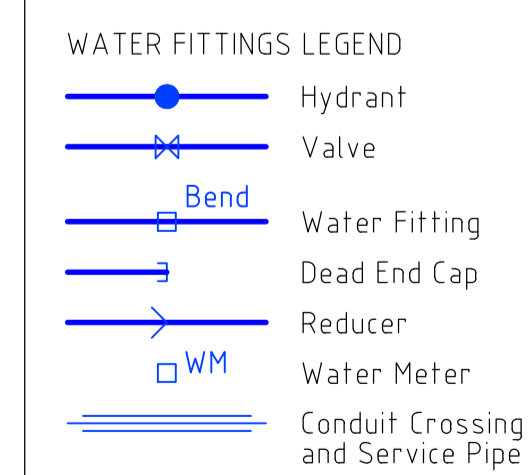
SEE SHEET 2

SEE SHEET 3

Plan of ADAC Survey Data

Project Name: 148 Algester Road, Calamvale	ADAC version: 5.0.1
Description: Subdivision	Horizontal coordinates: MGA zone 56 (GDA2020)
Works Approval ID: 22-PNT-56223	Vertical datum: AHD derived
Receiver: Urban Utilities	Notes: Vertical Origin: PMS9879, RL 53.445
Construction date: 2023-04-17	Surveyor: Saunders Havill Group (Reg ID 4611)
Status: As Constructed	Engineer: Peakurban Pty Ltd

Note: See ADAC xml file for full attribute information



SCALE OF METRES
1 : 250 FULL SIZE A1 SHEET

Note: See ADAC xml file for full attribute information

A1

REV NO	DATE	REVISION PURPOSE / DESCRIPTION	DRAWN	RPEQ	RPEQ No
B	18.08.2023	Water meters lots 19, 27-29, 43-47, & 49, crossings Bala Place & Live connections added			
A	27.04.2023	Original Issue			

DRAWN	CM	DATE
CHECKED	NC	01.08.2023
APPROVED		

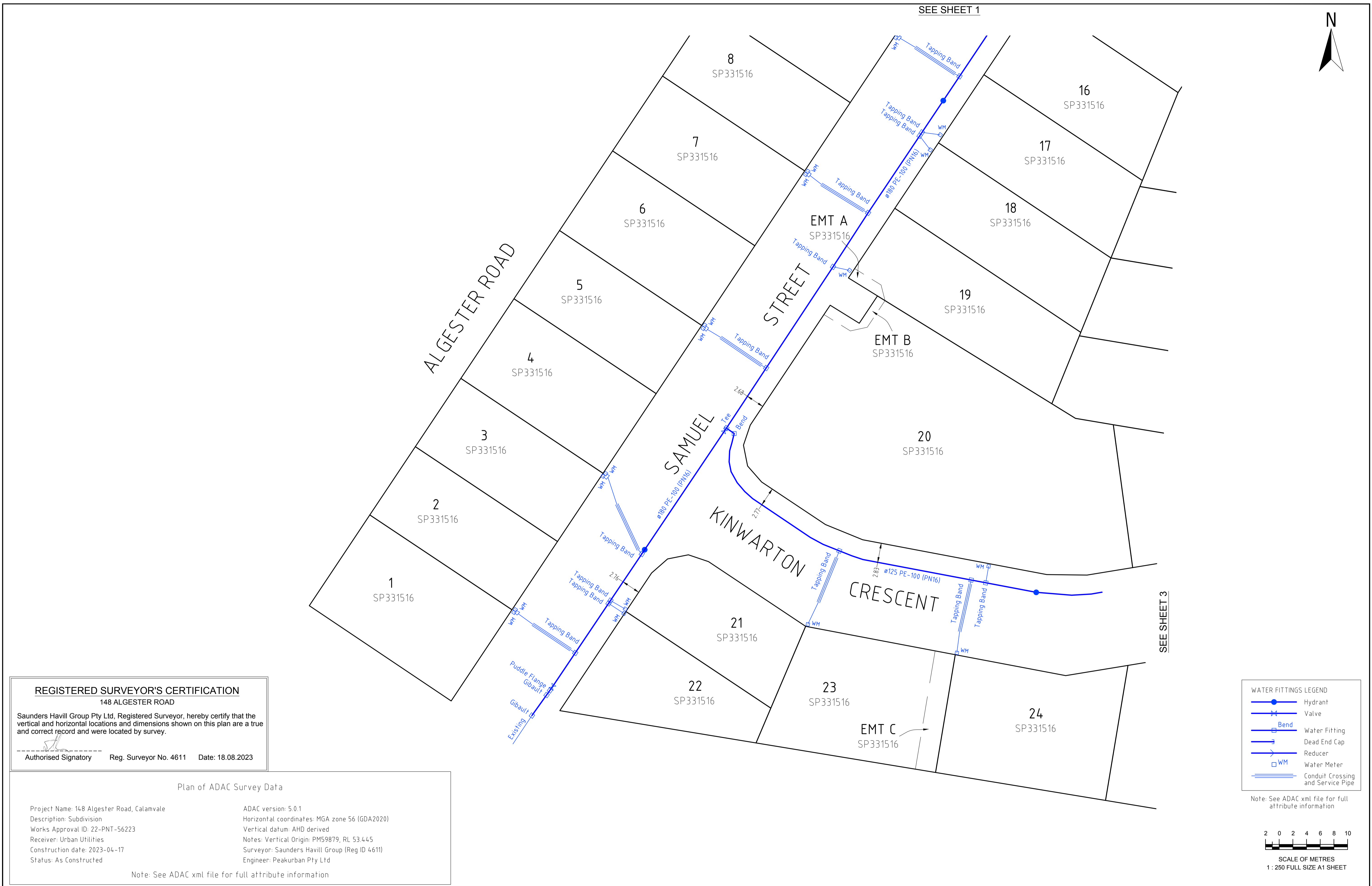
SH saunders havill group
 Saunders Havill Group Pty Ltd ABN 04 164 972 949 Brisbane - Springfield
 head office 9 Thompson St Bowen Hills Q 4006
 phone 1800 423 516 web www.saundershavill.com
 ■ surveying ■ town planning ■ urban design ■ environmental management ■ landscape architecture



148 ALGESTER ROAD
CALAMVALE
PLAN OF ADAC SURVEY DATA
WATER RETICULATION 22-PNT-56223

DRAWING STATUS AS CONSTRUCTED	
SHEET 1 OF 3 SHEETS	
DRAWING NO.	REV. B

Drawing No: 10965 S 05 AC B



REGISTERED SURVEYOR'S CERTIFICATION
 148 ALGESTER ROAD

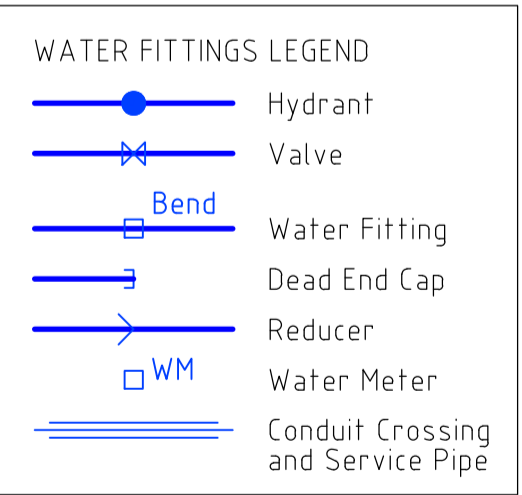
Saunders Havill Group Pty Ltd, Registered Surveyor, hereby certify that the vertical and horizontal locations and dimensions shown on this plan are a true and correct record and were located by survey.

Authorised Signatory _____ Reg. Surveyor No. 4611 Date: 18.08.2023

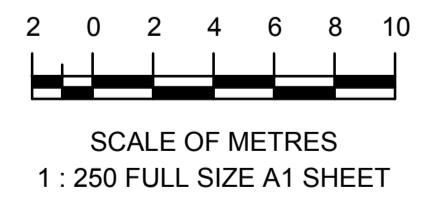
Plan of ADAC Survey Data

Project Name: 148 Algester Road, Calamvale	ADAC version: 5.0.1
Description: Subdivision	Horizontal coordinates: MGA zone 56 (GDA2020)
Works Approval ID: 22-PNT-56223	Vertical datum: AHD derived
Receiver: Urban Utilities	Notes: Vertical Origin: PMS9879, RL 53.445
Construction date: 2023-04-17	Surveyor: Saunders Havill Group (Reg ID 4611)
Status: As Constructed	Engineer: Peakurban Pty Ltd

Note: See ADAC xml file for full attribute information



Note: See ADAC xml file for full attribute information



A1	REV NO	DATE	REVISION PURPOSE / DESCRIPTION	DRAWN	RPEQ	RPEQ No	INITIALS	DATE
	B	18.08.2023	Water meters lots 19, 27-29, 43-47, & 49, crossings Bala Place & Live connections added					
	A	27.04.2023	Original Issue					

DRAWN	CM	27.04.2023
CHECKED	NC	01.08.2023
APPROVED		



**148 ALGESTER ROAD
 CALAMVALE**

**PLAN OF ADAC SURVEY DATA
 WATER RETICULATION 22-PNT-56223**

DRAWING STATUS AS CONSTRUCTED	
SHEET 2 OF 3 SHEETS	
DRAWING NO.	REV.
	B

SEE SHEET 1



SEE SHEET 2

REGISTERED SURVEYOR'S CERTIFICATION

148 ALGESTER ROAD

Saunders Havill Group Pty Ltd, Registered Surveyor, hereby certify that the vertical and horizontal locations and dimensions shown on this plan are a true and correct record and were located by survey.

Authorised Signatory Reg. Surveyor No. 4611 Date: 18.08.2023

Plan of ADAC Survey Data

Project Name: 148 Algester Road, Calamvale	ADAC version: 5.0.1
Description: Subdivision	Horizontal coordinates: MGA zone 56 (GDA2020)
Works Approval ID: 22-PNT-56223	Vertical datum: AHD derived
Receiver: Urban Utilities	Notes: Vertical Origin: PMS9879, RL 53.445
Construction date: 2023-04-17	Surveyor: Saunders Havill Group (Reg ID 4611)
Status: As Constructed	Engineer: Peakurban Pty Ltd

Note: See ADAC xml file for full attribute information

WATER FITTINGS LEGEND

	Hydrant
	Valve
	Bend
	Water Fitting
	Dead End Cap
	Reducer
	Water Meter
	Conduit Crossing and Service Pipe

Note: See ADAC xml file for full attribute information



SCALE OF METRES
1 : 250 FULL SIZE A1 SHEET

A1

REV NO	DATE	REVISION PURPOSE / DESCRIPTION	DRAWN	RPEQ	RPEQ No
B	18.08.2023	Water meters lots 19, 27-29, 43-47, & 49, crossings Bala Place & Live connections added			
A	27.04.2023	Original Issue			

DRAWN	CM	DATE
CHECKED	NC	01.08.2023
APPROVED		

saunders havill group
 Saunders Havill Group Pty Ltd ABN 54 144 972 949
 Brisbane Springfield
 head office 9 Thompson St Bowen Hills Q 4006
 phone 1800 423 5145 web www.saundershavill.com
 ■ surveying ■ town planning ■ urban design ■ environmental management ■ landscape architecture

UrbanUtilities

148 ALGESTER ROAD
 CALAMVALE
 PLAN OF ADAC SURVEY DATA
 WATER RETICULATION 22-PNT-56223

DRAWING STATUS AS CONSTRUCTED	
SHEET 3 OF 3 SHEETS	
DRAWING NO.	REV. B

Drawing No: 10965 S 05 AC B